



Beaufort County Public Works Stormwater Infrastructure Project Summary

Project Summary: Scott Hill Road

Activity: Routine/Preventive Maintenance

Narrative Description of Project:

Completion: Apr-14

Project improved 855 L.F. of drainage system. Cleaned out 445 L.F. of roadside ditch. Jetted 410 L.F. of roadside pipe.

2014-602 / Scott Hill Road	Labor Hours	Labor Cost	Equipment Cost	Material Cost	Contractor Cost	Indirect Labor	Total Cost
AUDIT / Audit Project	0.5	\$10.23	\$0.00	\$0.00	\$0.00	\$6.62	\$16.85
HYDR / Hydroseeding	4.0	\$84.18	\$14.59	\$140.86	\$0.00	\$52.92	\$292.55
ODCO / Outfall ditch - cleaned out	50.0	\$1,072.30	\$190.07	\$65.04	\$0.00	\$585.80	\$1,913.21
ONJV / Onsite Job Visit	2.0	\$88.54	\$7.24	\$11.72	\$0.00	\$67.92	\$175.42
RSDCL / Roadside Ditch - Cleanout	25.0	\$536.15	\$86.63	\$35.80	\$0.00	\$292.90	\$951.48
RSPJ / Roadside Pipe - Jetted	4.0	\$86.51	\$44.32	\$37.36	\$0.00	\$57.36	\$225.55
UTLOC / Utility locates	0.5	\$10.23	\$0.00	\$0.00	\$0.00	\$6.62	\$16.85
WSREP / Workshelf - Repair	6.0	\$125.10	\$18.28	\$24.46	\$0.00	\$77.34	\$245.18
2014-602 / Scott Hill Road Sub Total	92.0	\$2,013.23	\$361.13	\$315.24	\$0.00	\$1,147.47	\$3,837.07
 Grand Total	 92.0	 \$2,013.23	 \$361.13	 \$315.24	 \$0.00	 \$1,147.47	 \$3,837.07

Before



During



After



Project: Scott Hill Road

**Activity: Routine/
Preventive
Maintenance**















**Project #:
2014-602**

**Township: St.
Helena Island**

**Completed:
April 2014**

Legend

TYPE

-  River
-  Creek/Stream
-  River/Creek/Marsh BANK
-  Channel (fka Outfall)
-  Channel Pipe
-  Lateral
-  Lateral Pipe
-  Roadside
-  Roadside Pipe
-  Road Pipe
-  Crossline Pipe
-  Driveway Pipe
-  Access Pipe
-  Bleeder Pipe



0 65 130 260 390 520
Feet

1 inch = 258 feet

Prepared By: BC Stormwater Management Utility

Date Print: 4/22/14

File: C:/sethdata/projects/projectmaps/Scott Hill Rd 2014-602